






## MONTGOMERY PARKS Cabin John Trail SVU 1, 2, 3

### PARK AREAS

-  Montgomery Parks
-  Water Area
-  Stream/Creek

### HARD SURFACE TRAILS

-  Hiking/Biking
-  On-Road Connector

### NATURAL SURFACE TRAILS

-  Hiking/Biking

### DISTANCES

-  0.1 Distance in Miles

### SYMBOL KEY

-  Parking
-  Trailhead
-  Road Crossing
-  Stream Crossing
-  Playground
-  Picnic Area
-  Neighborhood Access



MAP PRODUCED JANUARY 2025

[MontgomeryParks.org](http://MontgomeryParks.org)

