




MONTGOMERY PARKS
Cabin John Trail
SVU 4, 5



PARK AREAS

-  Montgomery Parks
-  Water Area
-  Stream/Creek

HARD SURFACE TRAILS

-  On Road Connector






NATURAL SURFACE TRAILS

-  Shared by All
-  Hiking/Biking

DISTANCES

-  0.1 Distance in Miles

SYMBOL KEY

-  Parking
-  Trailhead
-  Road Crossing
-  Stream Crossing
-  Neighborhood Access



MAP PRODUCED FEBRUARY 2025
MontgomeryParks.org

